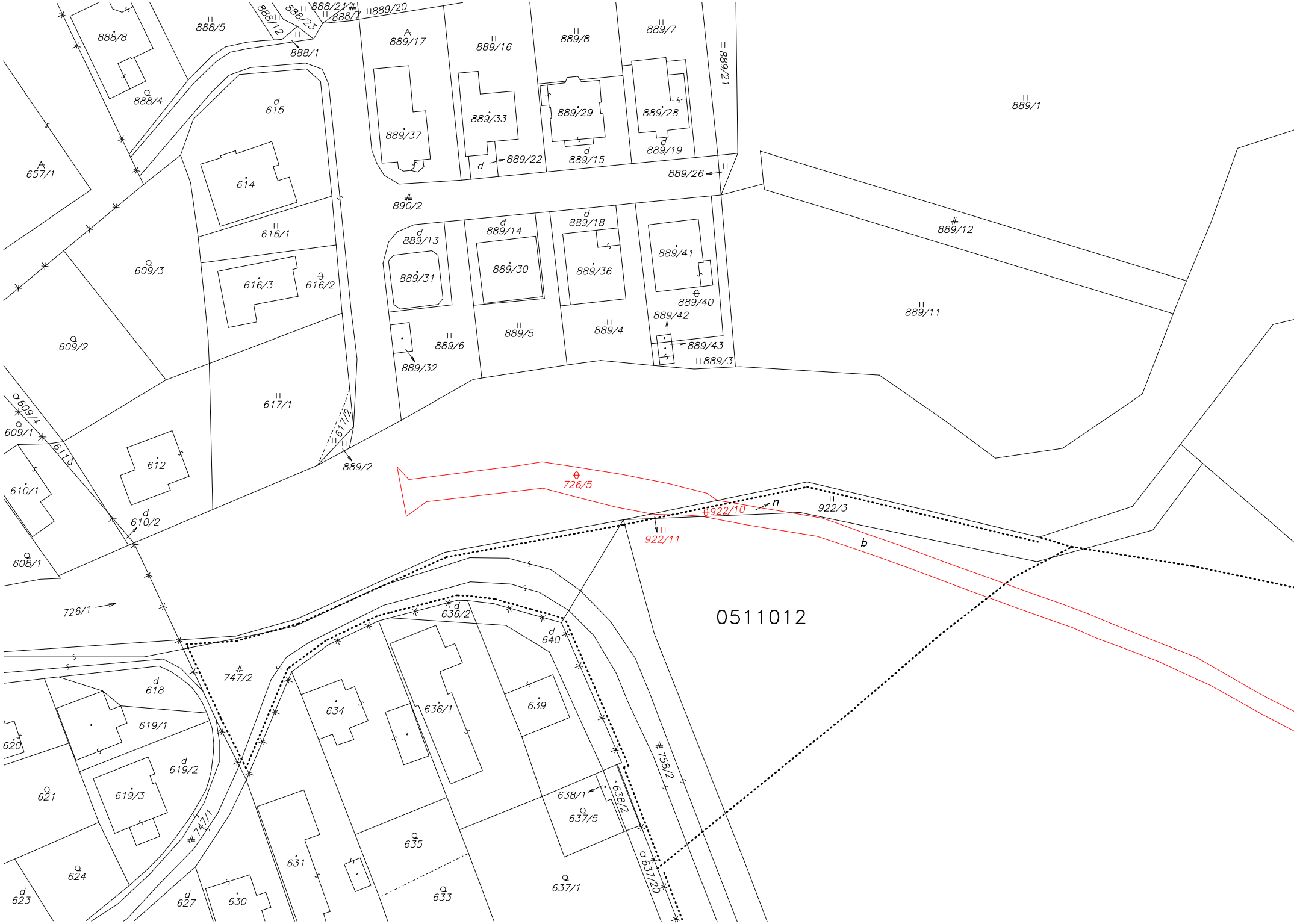
888/8
888/5
888/12
888/23
888/21
888/7
889/20
888/1
888/4
889/17
889/16
889/8
889/7
889/21
889/1
615
889/37
889/33
889/29
889/28
889/22
889/15
889/19
889/26
657/1
614
890/2
889/12
616/1
889/13
889/14
889/18
889/41
609/3
616/3
616/2
889/31
889/30
889/36
889/40
889/42
889/11
609/2
889/6
889/5
889/4
889/43
889/32
889/3
617/1
609/4
609/1
617/2
611
612
889/2
726/5
610/1
922/10
n
922/3
610/2
922/11
b
608/1
726/1
636/2
0511012
640
747/2
618
634
636/1
639
619/1
620
619/2
758/2
621
619/3
638/1
638/2
637/5
747/1
635
624
631
637/20
633
637/1
623
627
630

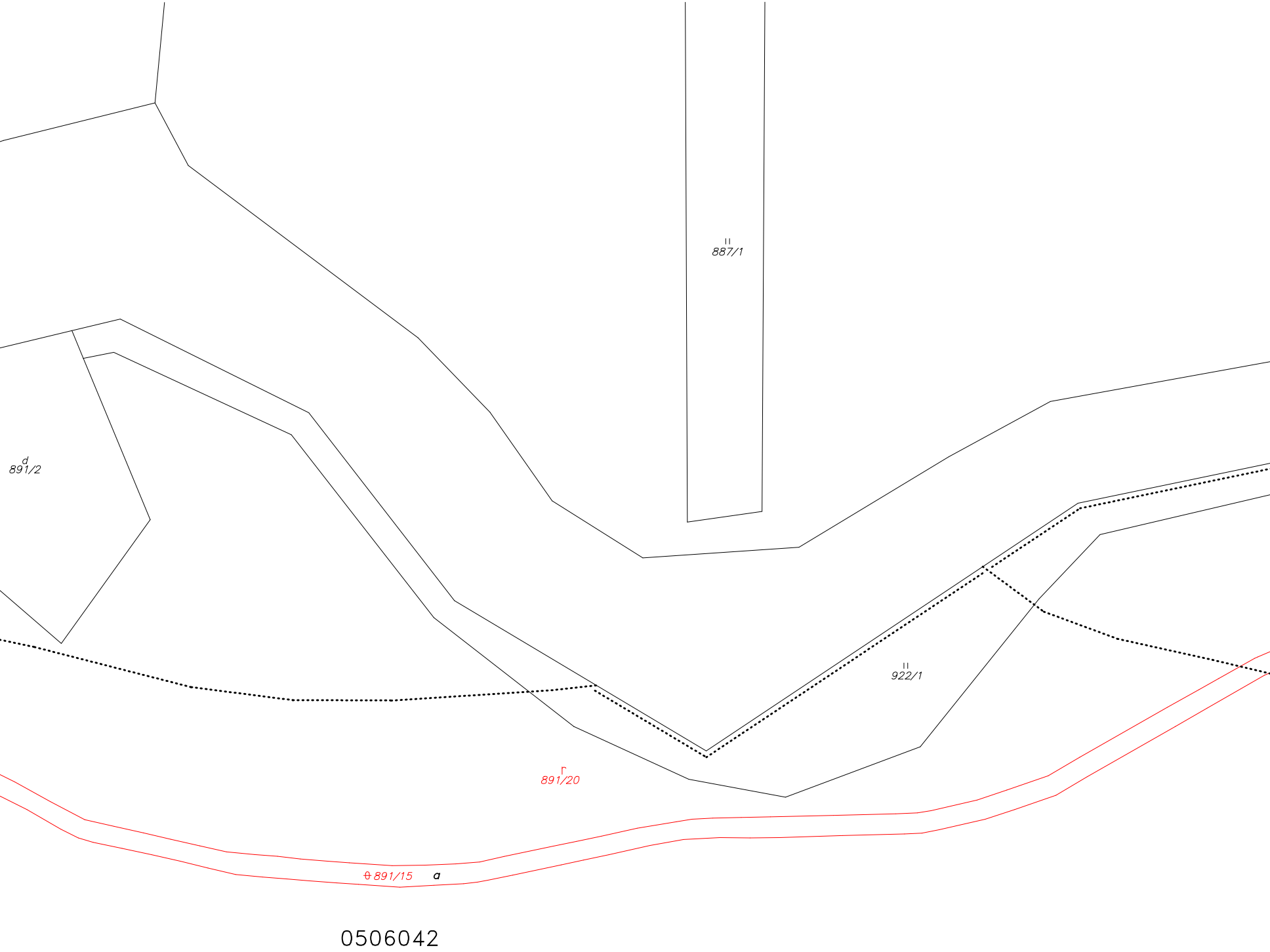
887/1
d
891/2
922/1
891/20
891/15
a
0506042

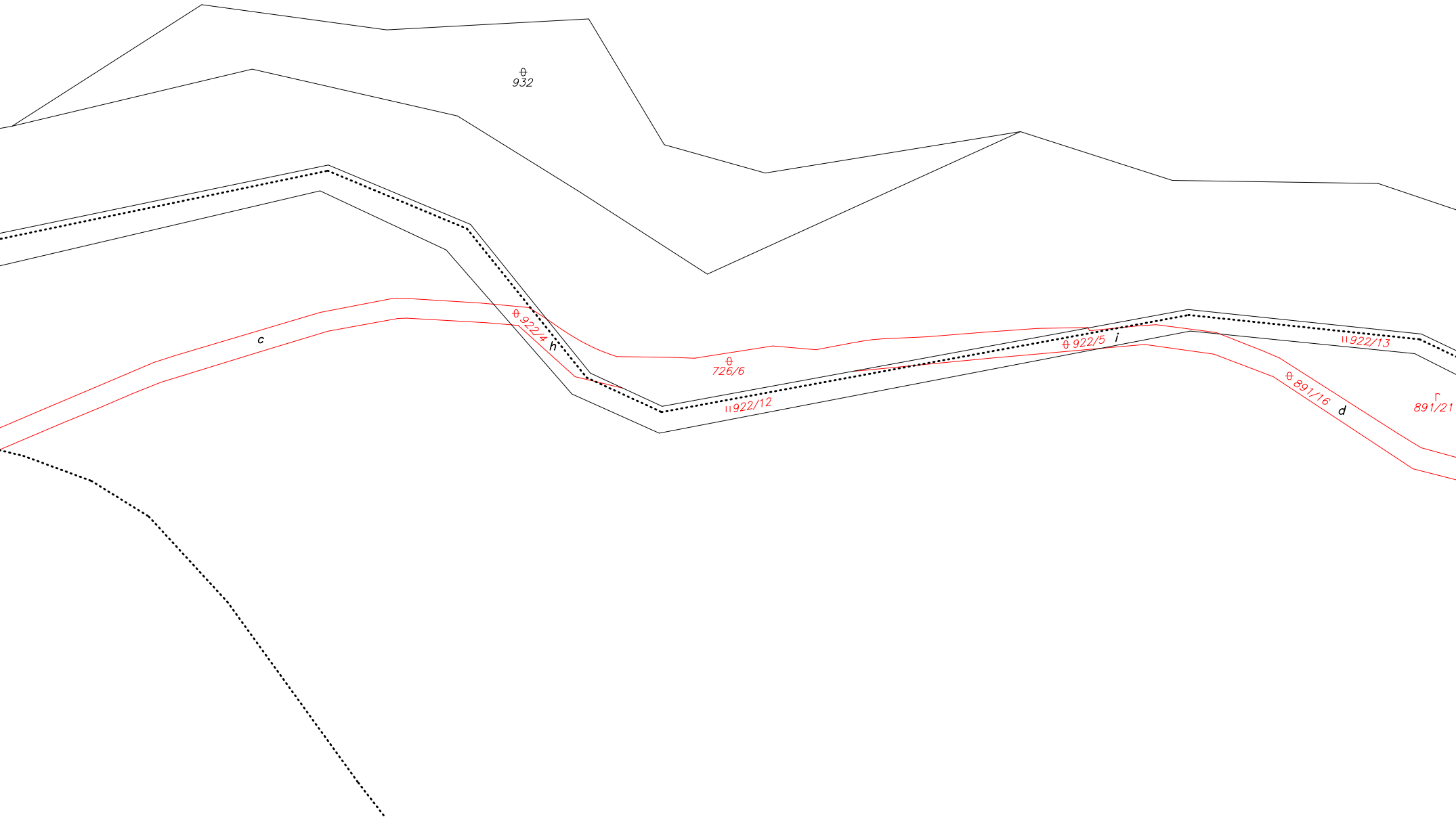
932
c
922/4
h
726/6
922/12
922/5
i
922/13
891/16
d
891/21

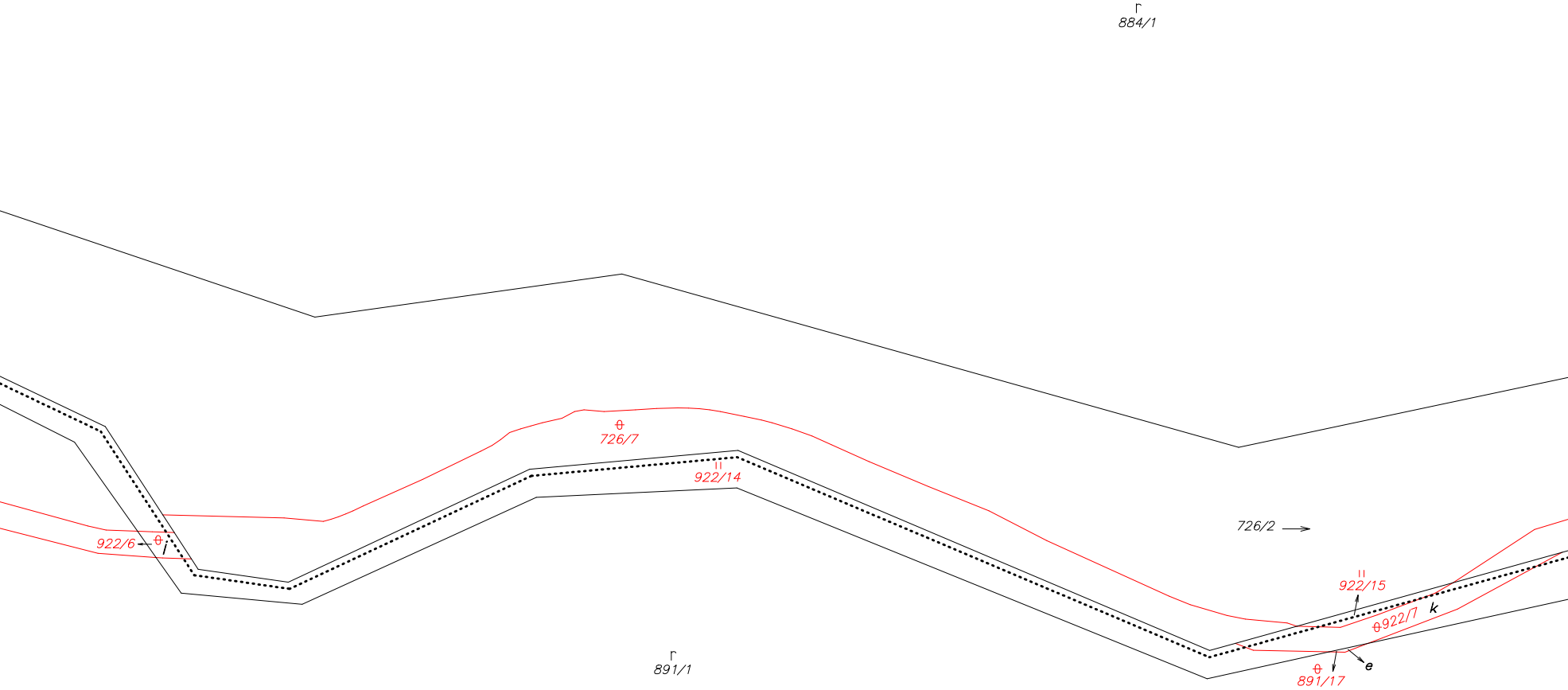
884/1
726/7
922/14
726/2
922/15
922/7
k
e
891/17
922/6
i
891/1

0511032

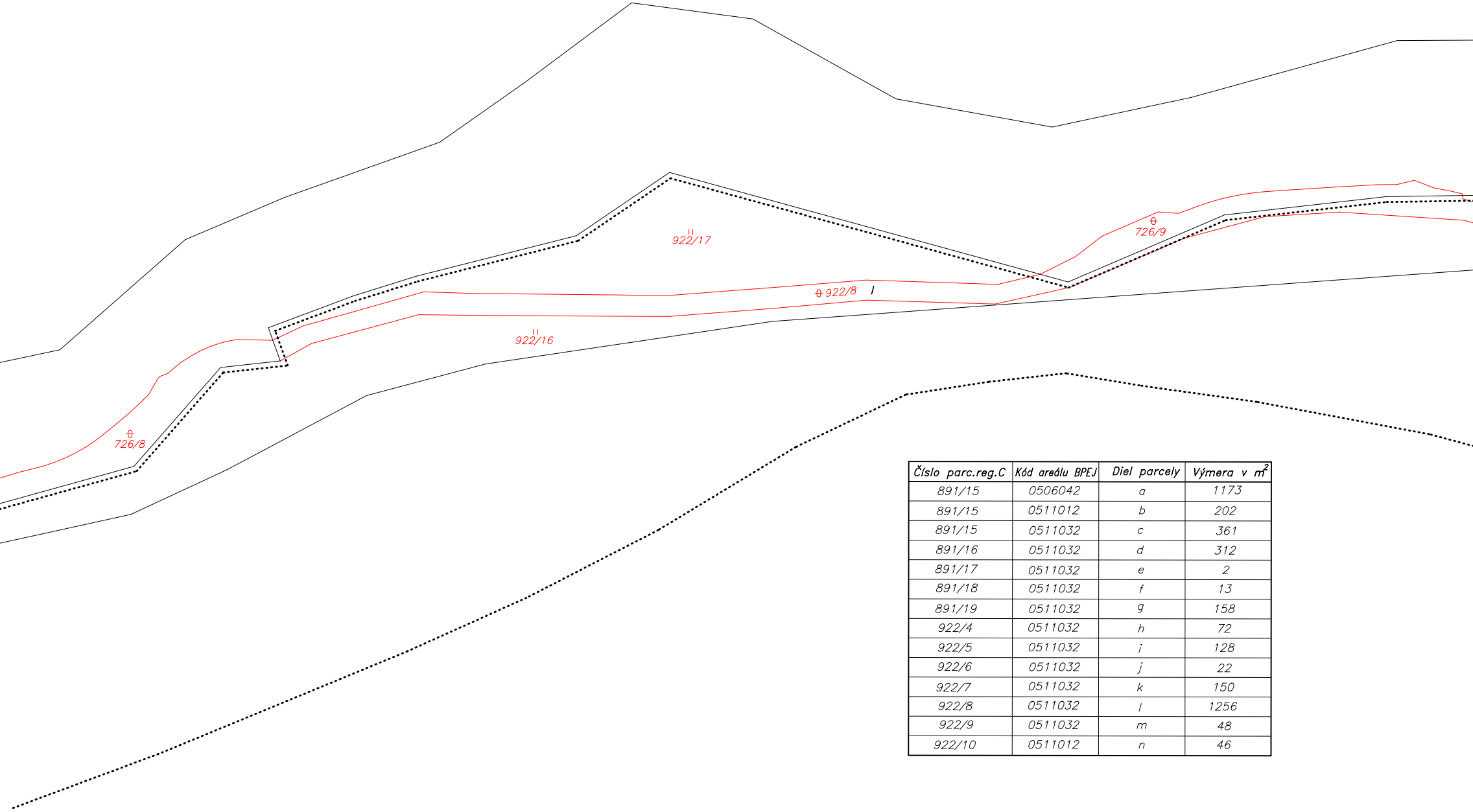
922/17
726/9
922/8
l
922/16
726/8

| Číslo parc.reg.C | Kód areálu BPEJ | Diel parcely | Výmera v $m^2$ |
|---|---|---|---|
| 891/15 | 0506042 | a | 1173 |
| 891/15 | 0511012 | b | 202 |
| 891/15 | 0511032 | c | 361 |
| 891/16 | 0511032 | d | 312 |
| 891/17 | 0511032 | e | 2 |
| 891/18 | 0511032 | f | 13 |
| 891/19 | 0511032 | g | 158 |
| 922/4 | 0511032 | h | 72 |
| 922/5 | 0511032 | i | 128 |
| 922/6 | 0511032 | j | 22 |
| 922/7 | 0511032 | k | 150 |
| 922/8 | 0511032 | l | 1256 |
| 922/9 | 0511032 | m | 48 |
| 922/10 | 0511012 | n | 46 |

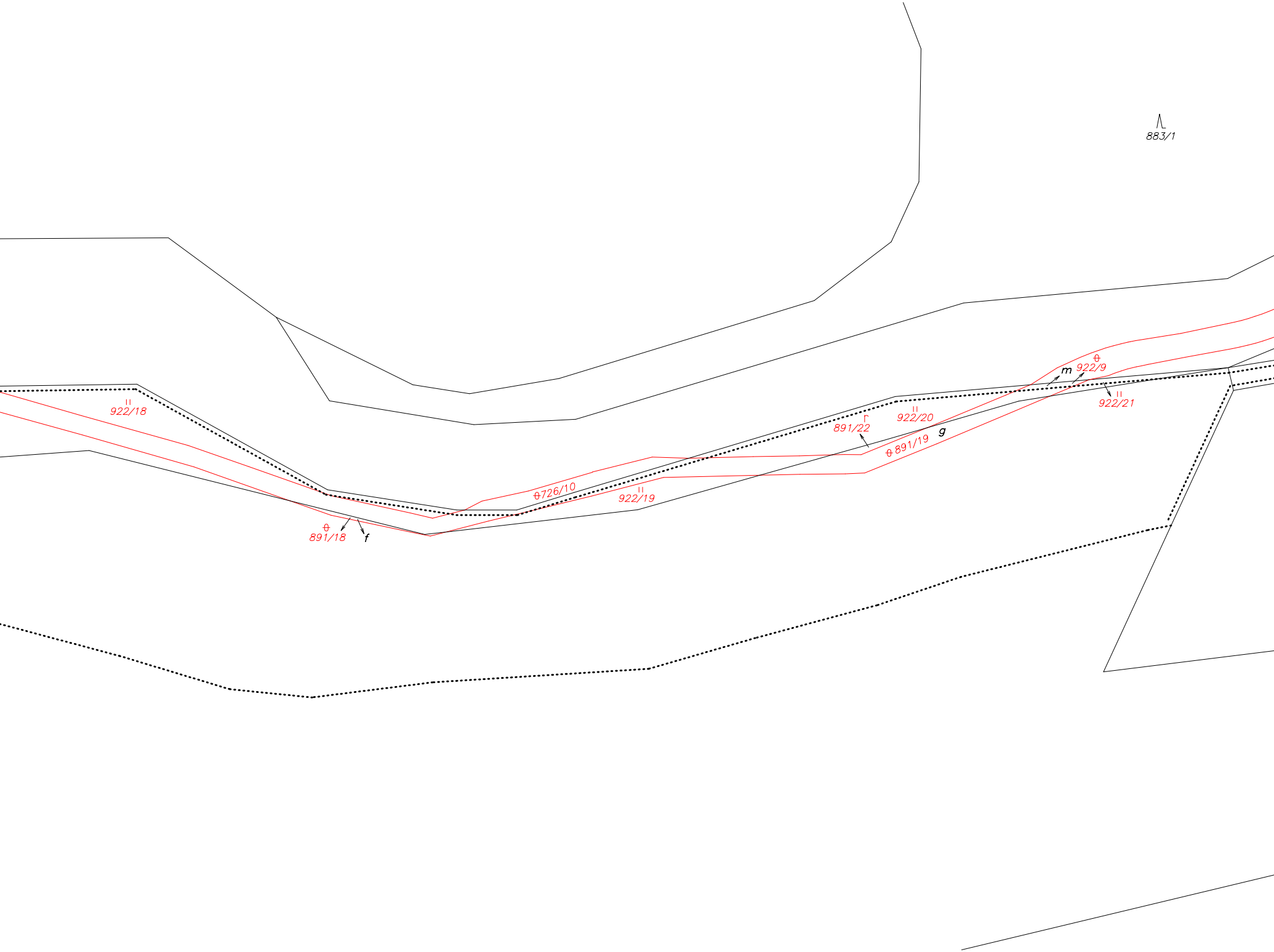
883/1
922/18
891/18
f
726/10
922/19
891/22
922/20
g
891/19
m
922/9
922/21

# Technický podklad pre vydanie rozhodnutia o odňatí poľnohospodárskej pôdy


881
726/14
726/11
898/2
~~898~~
898/1
726/12
726/13
922/2
882
kat. územie: Šaca
kat. územie: Malá Ida
894/1
933